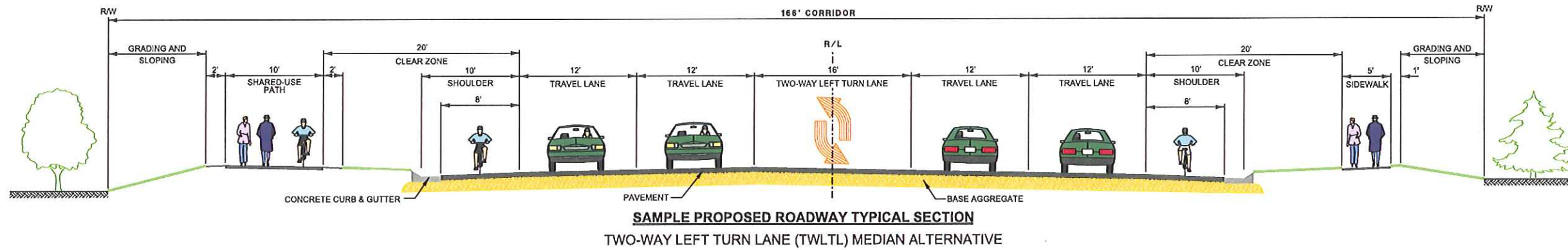
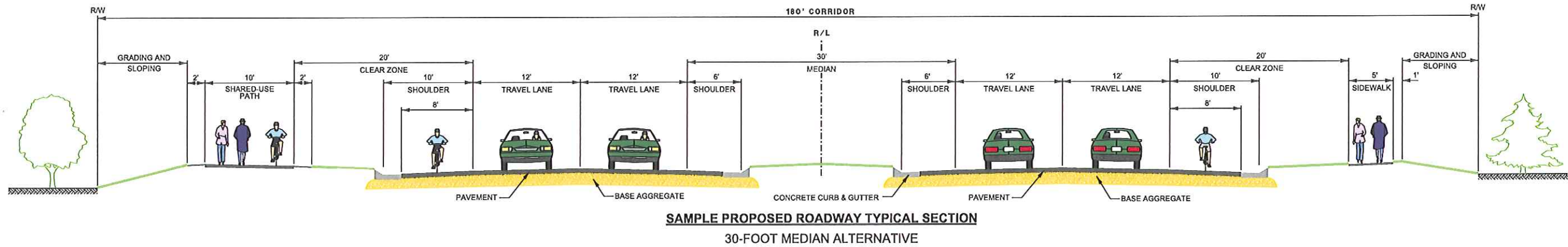
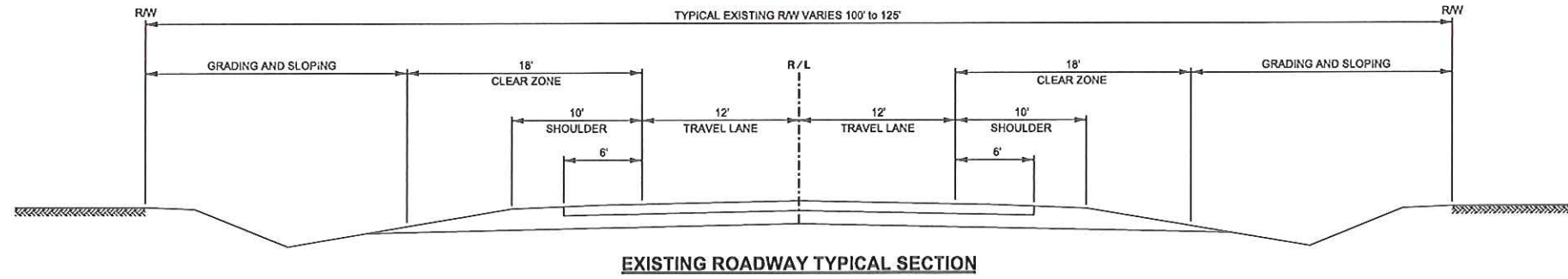


FIVE CORNERS TO KEUP ROAD



NOTE:
FROM FIVE CORNERS TO COUNTY I, SHARED-USE PATH & SIDEWALK WOULD BE AS SHOWN.
FROM COUNTY I TO KEUP ROAD, SHARED-USE PATH WOULD BE ON THE SOUTH SIDE AND SIDEWALK ON THE NORTH SIDE.

TYPICAL SECTION VIEWS CITY AND TOWN OF CEDARBURG WIS 60 - LOOKING EAST

WIS 60 Corridor Study
Typical Sections
February 2013

